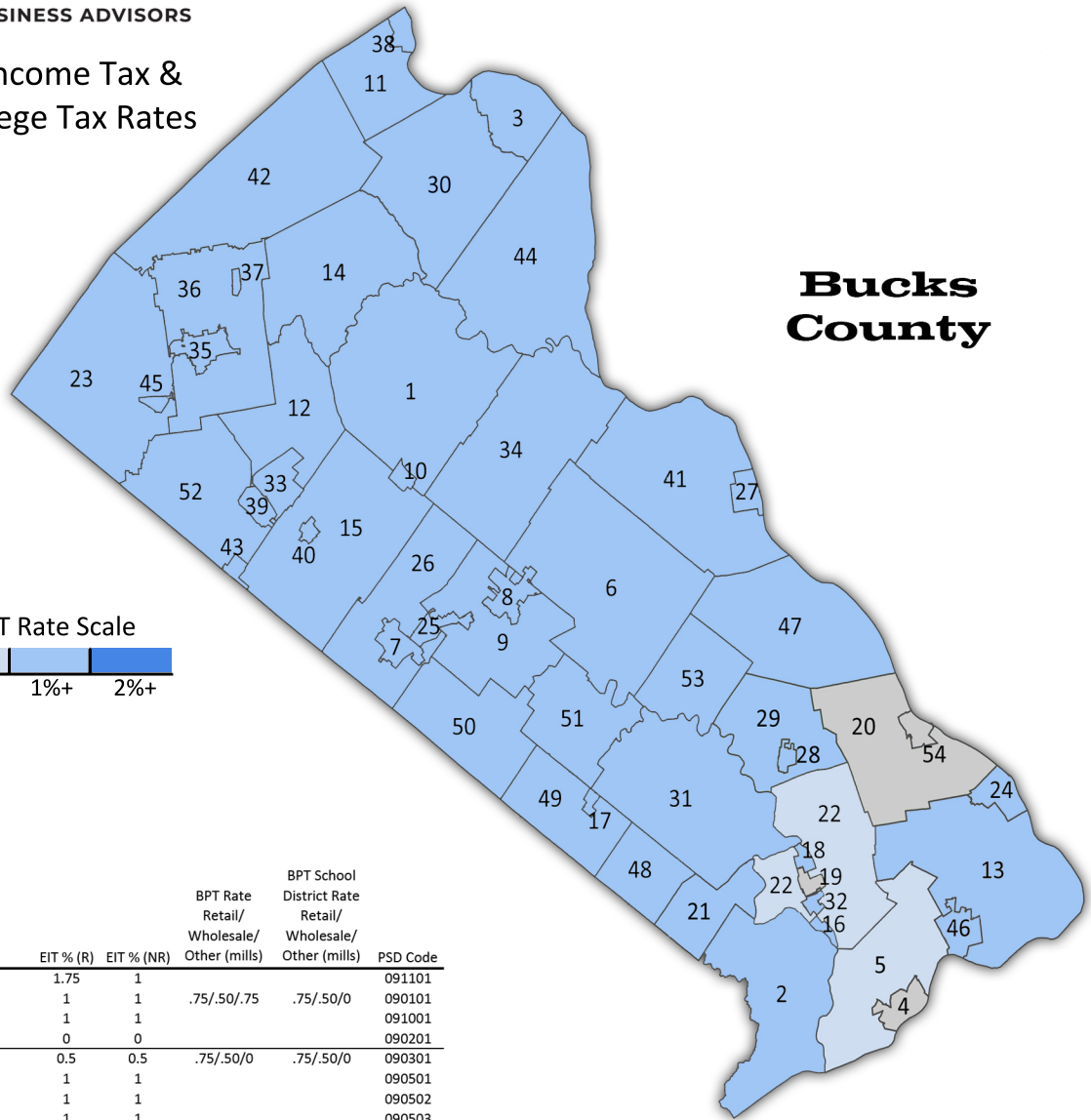


**2025 Earned Income Tax &
Business Privilege Tax Rates**

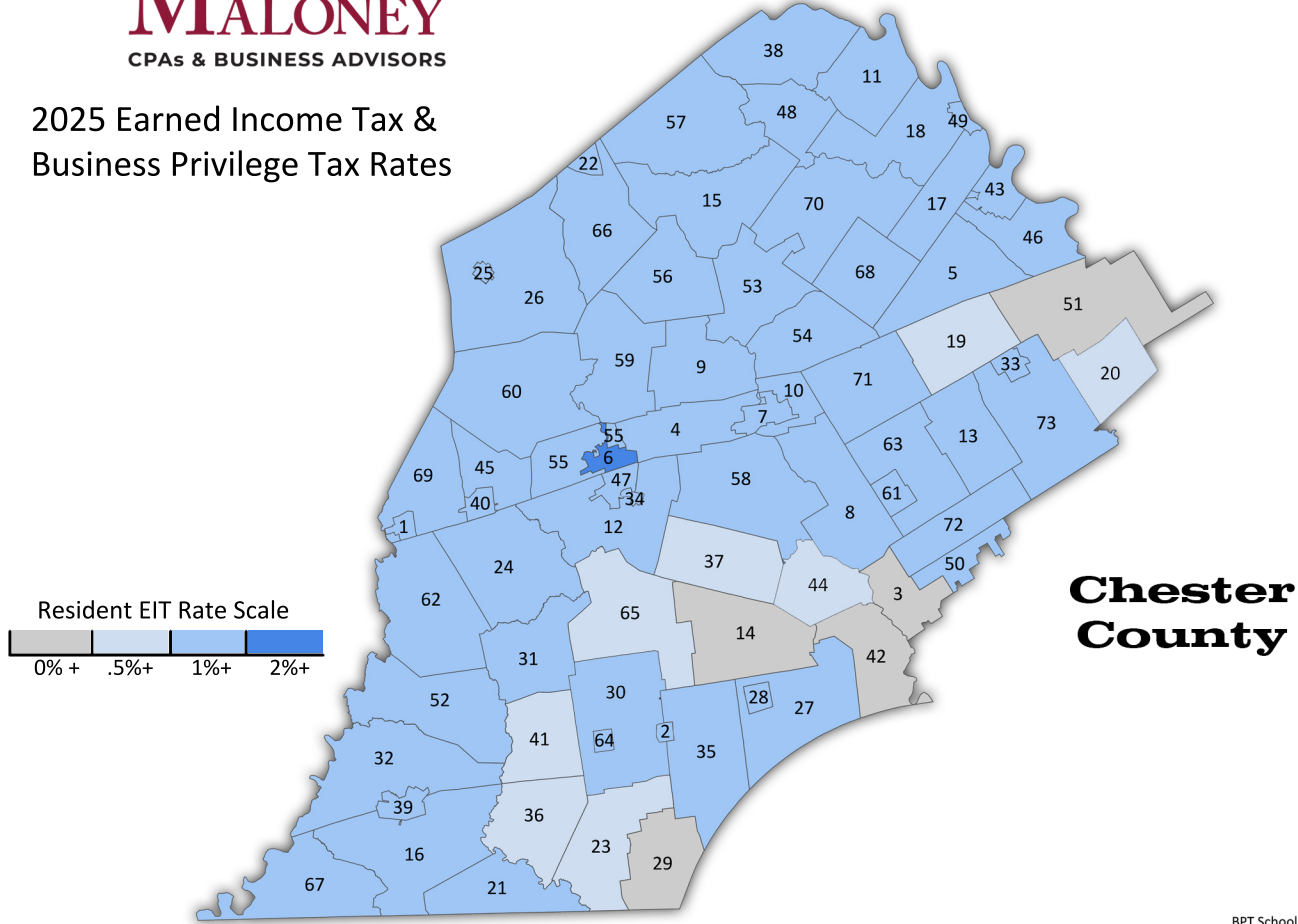


**Bucks
County**

Township / Borough	EIT % (R)	EIT % (NR)	BPT Rate Retail/ Wholesale/ Other (mills)	BPT School District Rate Retail/ Wholesale/ Other (mills)	PSD Code
1 Bedminster	1.75	1			091101
2 Bensalem	1	1	.75/.50/.75	.75/.50/0	090101
3 Bridgeton	1	1			091001
4 Bristol Borough	0	0			090201
5 Bristol Township	0.5	0.5	.75/.50/0	.75/.50/0	090301
6 Buckingham	1	1			090501
7 Chalfont	1	1			090502
8 Doylestown Borough	1	1			090503
9 Doylestown Township	1	1			090504
10 Dublin	1.5	1			091102
11 Durham	1	1			091002
12 East Rockhill	1.75	1			091103
13 Falls	1	1			091201
14 Haycock	1.5	0			091301
15 Hilltown - North Penn SD	1	1			461109
Hilltown - Pennridge SD	1.5	1			091104
16 Hulmeville	1	1		1.5/1.0/1.5	090801
17 Ivyland	1	1	.75/.50/0	.75/.50/1.5	090401
18 Langhorne Borough	1	1	.75/.50/0	.75/.50/1.5	090802
19 Langhorne Manor	0	0		1.5/1.0/1.5	090803
20 Lower Makefield	0	0			091202
21 Lower Southampton	1	1	.75/.50/1.5	.75/.50/1.5	090804
22 Middletown	0.5	0.5	.75/.50/0	.75/.50/1.5	090805
23 Milford	1.75	1			091302
24 Morrisville	1	1			090701
25 New Britain Borough	1	1			090505
26 New Britain Twp - Central Bucks SD	1.125	1			090506
New Britain Twp - North Penn SD	1.125	1			461101
27 New Hope	1	1	\$365 Flat		090901
28 Newtown Borough	1	1			090601
29 Newtown Township	1	1			090602
30 Nockamixon	1.25	1			091003
31 Northampton	1	1			090603
32 Pennel	1	1	.75/.20/0	.75/.80/1.5	090806
33 Perkasio	1.5	1			091105
34 Plumstead	1	1			090507

Township / Borough	EIT % (R)	EIT % (NR)	BPT Rate Retail/ Wholesale/ Other (mills)	BPT School District Rate Retail/ Wholesale/ Other (mills)	PSD Code
35 Quakertown	1.5	1			091303
36 Richland	1.6	1			091304
37 Richlandtown	1.5	1			091305
38 Riegelsville	1	1			091004
39 Sellersville	1.5	1			091106
40 Silverdale	1.5	1			091107
41 Solebury	1	1			090902
42 Springfield	1.25	1			091005
43 Telford	1	1			461505
44 Tinicum	1.25	1			091006
45 Trumbauersville	1.5	1			091306
46 Tullytown	1	1	1.5/1.0/0		091203
47 Upper Makefield	1	1			090604
48 Upper Southampton	1	1	.75/.50/0	.75/.50/1.5	090402
49 Warminster	1	1	.75/.50/1.0	.75/.50/1.5	090403
50 Warrington	1	1			090508
51 Warwick	1	1			090509
52 West Rockhill	1.75	1			091108
53 Wrightstown	1	1			090605
54 Yardley	0	0	\$500 Flat		091204

2025 Earned Income Tax & Business Privilege Tax Rates

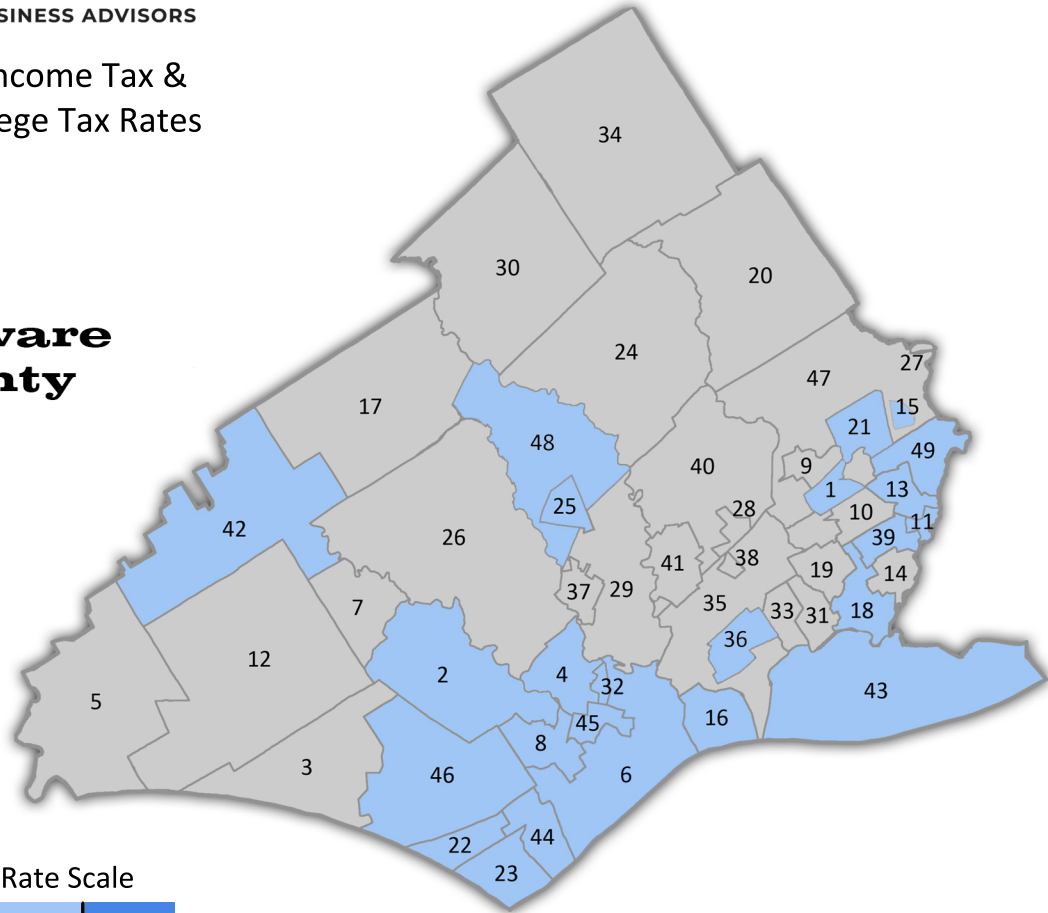


Chester County

Township / Borough	EIT % (R)	EIT % (NR)	BPT Rate Retail/ Wholesale/ Other (mills)	BPT School District Rate Retail/ Wholesale/ Other (mills)	PSD Code
1 Atglen	1	0			361301
2 Avondale	1	1			150101
3 Birmingham	0	0			151101
4 Caln	1	1			150201
5 Charlestown	1	0.5			150401
6 Coatsville	2.5	1	\$80 Flat		150202
7 Downingtown	1	1			150301
8 East Bradford	1.25	1			151201
9 East Brandywine	1.125	1			150302
10 East Caln	1	1			150303
11 East Coventry	1.25	1		.75/.50/0	150601
12 East Fallowfield	1	1			150203
13 East Goshen	1	1			151202
14 East Marlborough - Kennett Consolidated SD	1	0			150501
East Marlborough - Unionville Chadds SD	0	0			151102
15 East Nantmeal	1.25	1		.75/.50/0	150602
16 East Nottingham	1.25	1			150701
17 East Pikeland	1.35	1			150801
18 East Vincent	1.3325	0.5		.75/.50/0	150603
19 East Whiteland	0.8	0.75			150402
20 Easttown	0.5	0.5			150901
21 Elk	1.1	1			150702
22 Elverson	1	1			151004
23 Franklin	0.5	0.5			150102
24 Highland	1.5	0.5			361302
25 Honey Brook Borough	1	0.5			151005
26 Honey Brook Township	1.5	0.5			151006
27 Kennett	1.25	1			150503
28 Kennett Square	1	1			150502
29 London Britain	0	0			150103
30 London Grove	1	0.75			150104
31 Londonderry	1.25	0			361303
32 Lower Oxford	1.5	1			150703
33 Malvern	1	1			150403
34 Modena	1	0			150204
35 New Garden	1.125	1			150504
36 New London	0.5	0.5			150105
37 Newlin	0.5	0			151103
38 North Coventry	1.25	1	.75/.50/0	.75/.50/0	150604
39 Oxford	1	1			150704
40 Parkesburg	1	0			361304
41 Penn	0.75	0.75			150106
42 Pennsbury	0.312	1			151104
43 Phoenixville	1.1	1			150802
44 Pocopson	0.5	0.5			151105
45 Sadsbury	1	1			150205
46 Schuylkill	1.35	1			150803
47 South Coatesville	1	1			150206
48 South Coventry	1	0.5		.75/.50/0	150605
49 Spring City	1	1			461701
50 Thornbury	1	0.5			151203
51 Tredyffrin	0	0			150902
52 Upper Oxford	1.5	1			150705
53 Upper Uwchlan	1	1			150304
54 Uwchlan	1.25	1			150305
55 Valley	1	1			150207
56 Wallace	1	1			150306
57 Warwick	1.25	0.5		.75/.50/0	150606
58 West Bradford	1.25	1			150307
59 West Brandywine	1.125	1			150208
60 West Caln	1	1			150209
61 West Chester	1.25	1	\$150 Flat		151204
62 West Fallowfield	1	0			361305
63 West Goshen	1	1			151205
64 West Grove	1	1			150107
65 West Marlborough	0.75	0.75			151106
66 West Nantmeal	1	1			151007
67 West Nottingham	1	1			150706
68 West Pikeland	1.25	1			150308
69 West Sadsbury	1	0.5			361306
70 West Vincent	1.25	0.5		.75/.50/0	150607
71 West Whiteland	1	1			151206
72 Westtown	1.08	1			151207
73 Willistown	1	0.875			150404

2025 Earned Income Tax &
 Business Privilege Tax Rates

**Delaware
 County**



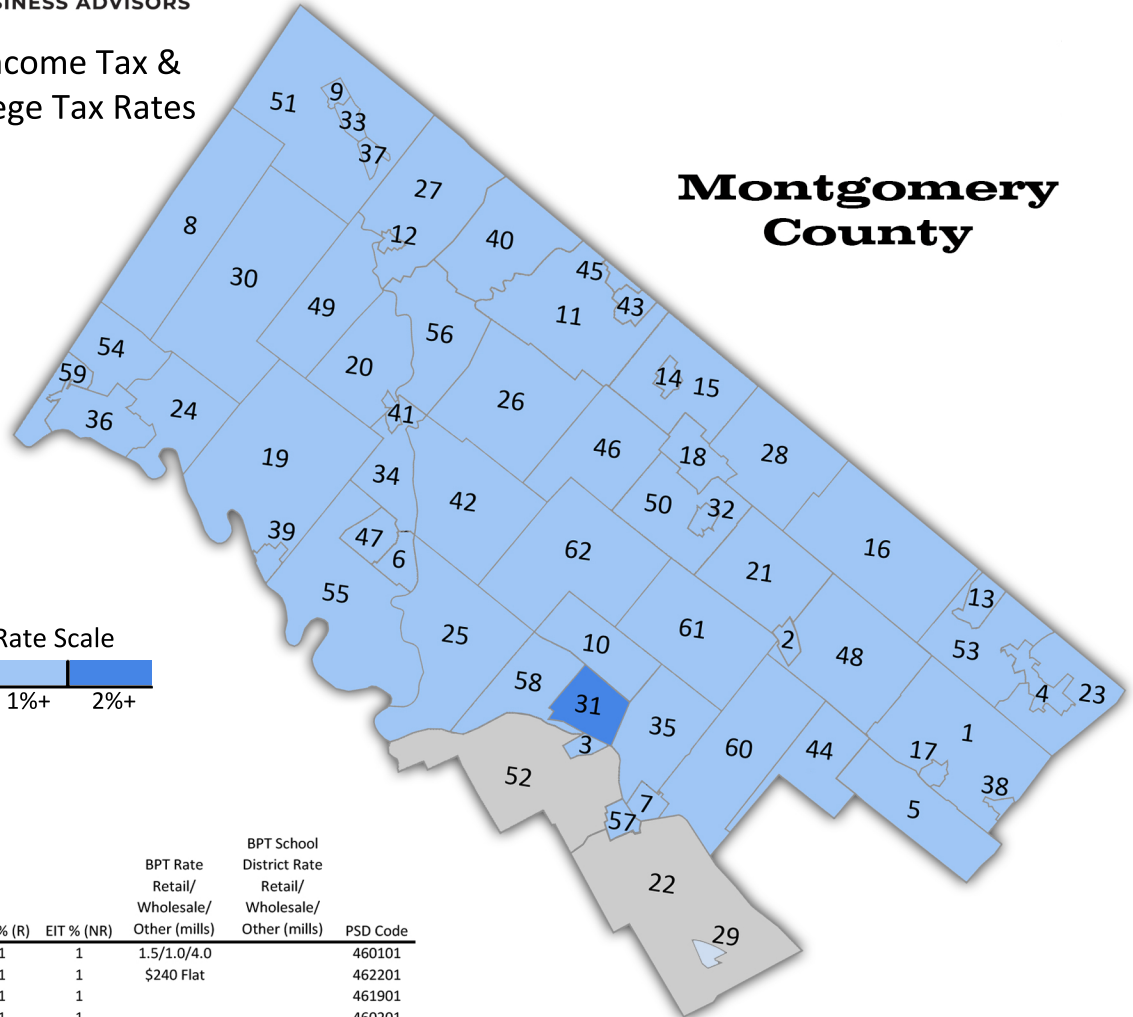
Resident EIT Rate Scale



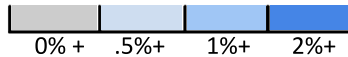
Township / Borough	EIT % (R)	EIT % (NR)	BPT Rate Retail/ Wholesale/ Other (mills)	BPT School District Rate Retail/ Wholesale/ Other (mills)	PSD Code	Township / Borough	EIT % (R)	EIT % (NR)	BPT Rate Retail/ Wholesale/ Other (mills)	BPT School District Rate Retail/ Wholesale/ Other (mills)	PSD Code
1 Aldan	1	1			231501	29 Nether Providence	0	0			231401
2 Aston	1	1	1.5/1.0/1.5		230701	30 Newtown	0	0			230602
3 Bethel	0	0			230301	31 Norwood	0	0			230502
4 Brookhaven	1	1	.15/.10/0		230702	32 Parkside	1	0			230703
5 Chadds Ford	0	0	\$100 Flat		151107	33 Prospect Park	1	1			230503
6 Chester City	3.75	2	3.00/2.00/4.19		230101	34 Radnor	0	0	3.0/3.0/3.0		230801
7 Chester Heights	0	0	\$200 Flat		230302	35 Ridley	0	0	1.5/1.0/0		230903
8 Chester Township	1	1	1.5/1.0/0		230102	36 Ridley Park	1	1			230902
9 Clifton Heights	0	0	1.5/1.0/0		231301	37 Rose Valley	0	0			231402
10 Collingdale	0	0			231101	38 Rutledge	0	0			231403
11 Colwyn	1	1			231502	39 Sharon Hill	1	1	0/0/1.5		231104
12 Concord	0	0			230303	40 Springfield	0	0	.75/.50/3.0	.75/.50/0	231202
13 Darby Borough	1	1	1.5/.50/0		231503	41 Swarthmore	0	0			231404
14 Darby Township	0	0	1.5/1.0/0		231102	42 Thornbury	1	1			151208
15 East Lansdowne	1	1	1.5/1.0/0		231504	43 Tinicum	1	1			230504
16 Eddystone	1	1			230901	44 Trainer	1	1			230203
17 Edgmont	0	0			231001	45 Upland	1	1			230103
18 Folcroft	1	1	1.0/.50/0		231103	46 Upper Chichester	1	1			230204
19 Glenolden	0	0			230501	47 Upper Darby	0	0	1.5/1.0/1.5		231303
20 Haverford	0	0	1.5/1.0/0		230401	48 Upper Providence	1	1			231004
21 Lansdowne	1	1			231505	49 Yeadon	1	1			231506
22 Lower Chichester	1	1			230201						
23 Marcus Hook	1	1			230202						
24 Marple	0	0	1.5/1.0/1.5		230601						
25 Media	1	1	1.5/.75/.75		231002						
26 Middletown	0	0	2.25/1.5/2.25		231003						
27 Millbourne	0	0	1.25/1.0/0		231302						
28 Morton	0	0	.75/.50/0	.75/.50/0	231201						

2025 Earned Income Tax & Business Privilege Tax Rates

Montgomery County



Resident EIT Rate Scale



Township / Borough	EIT % (R)	EIT % (NR)	BPT Rate Retail/ Wholesale/ Other (mills)	BPT School District Rate Retail/ Wholesale/ Other (mills)	PSD Code
1 Abington	1	1	1.5/1.0/4.0		460101
2 Ambler	1	1	\$240 Flat		462201
3 Bridgeport	1	1			461901
4 Bryn Athyn	1	1			460201
5 Cheltenham	1.5	1	.75/.50/4.0	.75/.50/0	460301
6 Collegeville	1.4	1			461201
7 Conshohocken	1	1	1.5/1.0/2.0		460401
8 Douglass	1	1			060208
9 East Greenville	1	1			462102
10 East Norriton	1	1	1.5/1.0/1.5		461001
11 Franconia	1.25	1			461501
12 Green Lane	1	1			462103
13 Hatboro	1	1	\$632.50 Flat		460501
14 Hatfield Borough	1	0.5			461102
15 Hatfield Township	1	1			461103
16 Horsham	1	1			460502
17 Jenkintown	1	1	.75/.50/4.0	.75/.50/1.5	460601
18 Lansdale	1	1			461104
19 Limerick	1	1			461702
20 Lower Frederick	1.45	1			461202
21 Lower Gwynedd	1	1	.75/.50/1.0		462202
22 Lower Merion	0	0	1.0/1.0/1.5		460701
23 Lower Moreland	1	1	1.5/1.0/2.0		460801
24 Lower Pottsgrove	1	1		1.5/1.0/1.5	461301
25 Lower Providence	1	1			460901
26 Lower Salford	1	1			461502
27 Marlborough	1	1			462104
28 Montgomery	1	1	1.5/.20/1.5		461105
29 Narberth	0.75	0.75	1.5/1.0/1.5		460702
30 New Hanover	1.15	1			060209
31 Norristown	2.1	1	1.0/1.0/1.0		461002
32 North Wales	1	1			461106
33 Pennsburg	1	1			462105
34 Perkiomen	1.525	1			461203
35 Plymouth	1.1	1	1.5/1.0/1.5		460402
36 Pottstown	1	1			461401

Township / Borough	EIT % (R)	EIT % (NR)	BPT Rate Retail/ Wholesale/ Other (mills)	BPT School District Rate Retail/ Wholesale/ Other (mills)	PSD Code
37 Red Hill	1	1			462106
38 Rockledge	1	1	1.5/1.0/1.5 \$15 Flat		460102
39 Royersford	1	1			461703
40 Salford	1	1			461503
41 Schwenksville	1.4	1			461204
42 Skippack	1.65	1			461205
43 Souderton	1	1			461504
44 Springfield	1	1	1.5/1.0/2.0		461601
45 Telford	1	1			461505
46 Towamencin	1	1			461107
47 Trappe	1.4	1			461206
48 Upper Dublin	1	1			461801
49 Upper Frederick	1	1			060210
50 Upper Gwynedd	1	1			461108
51 Upper Hanover	1	1			462107
52 Upper Merion	0	0	1.5/.50/1.5		461902
53 Upper Moreland	1	1	1.5/1.0/3.5		462001
54 Upper Pottsgrove	1.25	1		1.5/1.0/1.5	461302
55 Upper Providence	1	1			461704
56 Upper Salford	1	1			461506
57 West Conshohocken	1	1	1.5/1.0/0		461903
58 West Norriton	1	1			461003
59 West Pottsgrove	1	1		1.5/1.0/1.5	461303
60 Whitmarsh	1.25	1	1.5/1.0/1.5		460403
61 Whitepain	1.06	1			462203
62 Worcester	1	1			460902